

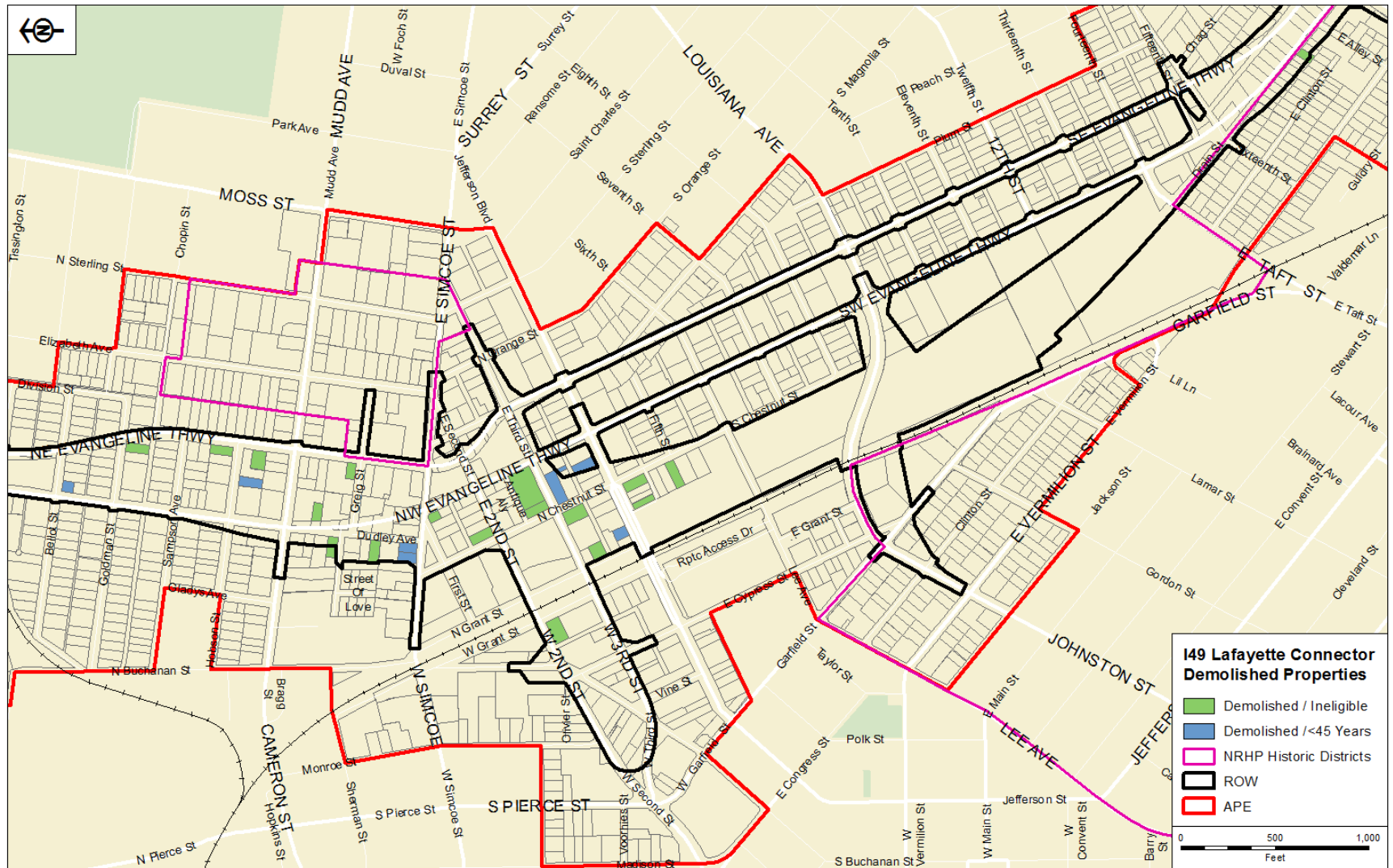
Report on NRHP Eligibility of Properties Demolished under the Corridor Preservation and Management Action Plan



To date, 24 properties have been demolished under the Corridor Preservation process. Prior to demolition, as explained in more detail in this document, none of these properties had been determined as individually eligible for the National Register of Historic Places (NRHP) and none had been identified as potential contributing elements for a Historic District.



- Six of the properties were not evaluated for the NRHP at the time of the 1999 Survey, because they were less than 45 years of age. All but one of these properties were demolished prior to the 2015 Survey. That one property was constructed after 1971 and was not evaluated in the 2015 Survey because it was less than 45 years of age; it was demolished in 2016.
- Fifteen of the properties were evaluated in the 1999 Survey and determined to be individually ineligible. All of these were demolished prior to the 2015 Survey after being unsuccessfully offered for sale;
- One property, containing two commercial buildings, was surveyed in 1991, 1999 and 2015. It was determined to be individually ineligible in 1999 and recommended as individually ineligible in 1991 and 2015. In 2016, one of the buildings was demolished after being unsuccessfully offered for sale; the other is still occupied; and
- Two properties, each containing a house and a garage, were surveyed in 1991, 1999 and 2015. These were determined to be individually ineligible in 2015 and recommended as individually ineligible in 1991 and 2015. The houses were sold and moved, and the garages were demolished in 2016 and 2017.



A map locating each of these properties is found on the next page. The following pages present a table including the DOTD parcel number, address, photograph, date of acquisition, remarks, NRHP Status, and LHRI Number of each of the 24 properties.



In light of the information presented here, no buildings that were determined to be eligible for listing on the National Register of Historic Places have been demolished under the Corridor Preservation process.







Parcel ID (AARS)	Address	Photograph	Date of Acquisition	Remarks	NRHP Status	LHRI Number
ADV-2-P2	317 NW Evangeline Thruway		4/8/2005	One story brick commercial building at grade. Demolished in June 2007, prior to 2015 survey, after being unsuccessfully offered for sale.	This structure was included in the 1999 survey and determined as individually ineligible.	28-02087
ADV-8-P1 & UR-ADV-8-P1	211 & 215 East Simcoe St.		11/3/2006	Commercial building and metal storage building. Demolished in June 2007, prior to 2015 survey, after being unsuccessfully offered for sale.	Not evaluated for NRHP. A review of historic aerials showed that this property was constructed between 1971 and 2007. This structure was not of historic age during the 1999 survey.	n/a



Parcel ID (AARS)	Address	Photograph	Date of Acquisition	Remarks	NRHP Status	LHRI Number
ADV-11-P1	210 E. Third Street Lot 14 & N 1/2 of 15 - 20 Block 5		4/3/2007	Metal building on slab. Demolished in June 2007, prior to 2015 survey, after being unsuccessfully offered for sale.	Not evaluated for NRHP. A review of historic aerials showed that this property was constructed between 1971 and 2007. This structure was not of historic age during the 1999 survey.	n/a
ADV-13-P1	214 Grant St. (Should be 219 W. Grant Street)		5/14/2007	One story brick building at grade. Demolished in March 2008, prior to 2015 survey, after being unsuccessfully offered for sale.	This structure was included in the 1991 survey and recommended as individually ineligible.	28-02294



Parcel ID (AARS)	Address	Photograph	Date of Acquisition	Remarks	NRHP Status	LHRI Number
ADV-15-P1 & UR-ADV-15-P1	501 NW Evangeline Thruway		11/26/2007	One story Queen Anne. Demolished in April 2009, prior to 2015 survey, after being unsuccessfully offered for sale.	This structure was included in the 1999 survey and determined as individually ineligible.	28-02092
ADV-20-P1	110 & 120 North Grant St.		4/30/2008	One story masonry building on a slab and associated warehouse. Demolished in February 2009, prior to 2015 survey, after being unsuccessfully offered for sale.	This structure was included in the 1999 survey and determined as individually ineligible.	28-00409



Parcel ID (AARS)	Address	Photograph	Date of Acquisition	Remarks	NRHP Status	LHRI Number
ADV-18-P1	120 East Third St.		6/3/2008	One story Queen Anne. Demolished in August 2012, prior to 2015 survey, after being unsuccessfully offered for sale.	This structure was included in the 1999 survey and determined as individually ineligible.	28-02413
ADV-21-P1	116 Jefferson St.		6/18/2008	Two-story cinder block building on a slab. Demolished in January 2009, prior to 2015 survey, after being unsuccessfully offered for sale.	This structure was included in the 1999 survey and determined as individually ineligible.	28-02049



Parcel ID (AARS)	Address	Photograph	Date of Acquisition	Remarks	NRHP Status	LHRI Number
ADV-22-P1 & UR-ADV-22-P1	117 Dudley St.		7/30/2008	Vernacular house and garage. Demolished in January 2009, prior to 2015 survey, after being unsuccessfully offered for sale.	This structure was included in the 1999 survey and determined as individually ineligible.	28-01838
ADV-23-P1	201 & 213 E.Third St.		5/26/2010	Two-story cinder block building on a slab. Demolished in May 2011, prior to 2015 survey, after being unsuccessfully offered for sale.	This structure was included in the 1999 survey and determined as individually ineligible.	28-02075



Parcel ID (AARS)	Address	Photograph	Date of Acquisition	Remarks	NRHP Status	LHRI Number
ADV-35-P1	125 Jefferson Blvd.		6/30/2010	Small metal building and shed. Demolished in May 2011, prior to 2015 survey, after being unsuccessfully offered for sale.	Not evaluated for NRHP. A review of historic aerials shows that the structure was in place in 1998 and gone by 2011. This structure was not of historic age during the 1999 survey.	n/a
ADV-32-P1	501 NE Evangeline Thruway		9/1/2010	Creole cottage on piers and garage. Demolished in May 2011, prior to 2015 survey, after being unsuccessfully offered for sale.	This structure was included in the 1999 survey and determined as individually ineligible.	28-02099



Parcel ID (AARS)	Address	Photograph	Date of Acquisition	Remarks	NRHP Status	LHRI Number
ADV-29-P1	120 South Chestnut Street		9/2/2010	Two-story four-square house. Demolished in May 2011, prior to 2015 survey, after being unsuccessfully offered for sale.	This structure was included in the 1999 survey and determined as individually ineligible.	28-02054
ADV-38-P1	300 North Chestnut Street		1/6/2011	Small brick residence and sheds. Demolished in October 2011, prior to 2015 survey, after being unsuccessfully offered for sale.	This structure was included in the 1999 survey and determined as individually ineligible.	28-02084

Parcel ID (AARS)	Address	Photograph	Date of Acquisition	Remarks	NRHP Status	LHRI Number
ADV-40-P-1	1248 Southwest Evangeline Thruway		3/17/2011	Shotgun. Demolished in October 2011, prior to 2015 survey, after being unsuccessfully offered for sale.	This structure was included in the 1999 survey and determined as individually ineligible.	28-00387
ADV-33-P1	918 NW Evangeline Thruway		3/22/2011	Small shed. Demolished in November 2011, prior to 2015 survey, after being unsuccessfully offered for sale.	Not evaluated for NRHP. A review of historic aerials shows that the structure was in place in 1998 and gone by 2011. This structure was not of historic age during the 1999 survey.	n/a

Parcel ID (AARS)	Address	Photograph	Date of Acquisition	Remarks	NRHP Status	LHRI Number
ADV-30-P1	427 Hobson Street		4/11/2011	Residence and shop. Demolished in November 2011, prior to 2015 survey, after being unsuccessfully offered for sale.	This structure was included in the 1999 survey and determined as individually ineligible.	28-02122
ADV-16-P1	213 E. Third St.		5/20/2011	One-story Queen Anne. Demolished in March 2012, prior to 2015 survey, after being unsuccessfully offered for sale.	This structure was included in the 1999 survey and determined as individually ineligible.	28-02073

Parcel ID (AARS)	Address	Photograph	Date of Acquisition	Remarks	NRHP Status	LHRI Number
ADV-28-P1	211 Jefferson Blvd.		1/6/2012	Small brick building on slab. Demolished in July 2014, prior to 2015 survey, after being unsuccessfully offered for sale.	Not evaluated for NRHP. A review of historic aerials shows that the structure was in place in 1998 and gone by 2015. This structure was not of historic age during the 1999 survey.	n/a
ADV-27-P1	128 Jefferson Blvd.		1/6/2012	When acquired, this property included two one-story brick commercial buildings on slabs. One is still occupied. The other was demolished in November 2016, after the 2015 survey, after being unsuccessfully offered for sale.	This property was recommended ineligible in the 2015 and 1991 surveys and determined as individually ineligible in the 1999 survey.	28-00517

Parcel ID (AARS)	Address	Photograph	Date of Acquisition	Remarks	NRHP Status	LHRI Number
ADV-43-P-1	512 NW Evangeline Thruway		1/24/2014	Two-story vernacular residence. Demolished in July 2014, prior to 2015 survey, after being unsuccessfully offered for sale.	This structure was included in the 1999 survey and determined as individually ineligible.	28-00303
ADV-44-P1	609 NE Evangeline Thruway		2/14/2014	A one-story no style single-family dwelling and garage. The house was sold and moved in August 2014. The garage was demolished in February 2017 after being unsuccessfully offered for sale.	The property was recommended as individually ineligible in the 1991 survey and determined as individually ineligible in the 1999 survey; the garage was recommended as individually ineligible in the 2015 Survey.	28-00212

Parcel ID (AARS)	Address	Photograph	Date of Acquisition	Remarks	NRHP Status	LHRI Number
ADV-53-P1	414 Hobson Street		2/3/2015	One-story vernacular residence on piers and shed. Not historic per research in 2015. Demolished in November 2016, after the 2015 survey, after being unsuccessfully offered for sale.	Not evaluated for NRHP. A review of historic aerials shows that the structure was constructed between 1971 and 1998. This structure was not of historic age during the 1999 survey.	n/a
ADV-54-P1	320 Goldman Street		3/13/2015	One-story Vernacular Bungalow on piers. House was sold and moved and the garage was demolished in November 2016, after the 2015 survey, after being unsuccessfully offered for sale.	The property was recommended as individually ineligible in the 1991 and 2015 surveys and determined as individually ineligible in the 1999 survey.	28-00207